

explore...

welcome...

relax...

hopetoun
victoria



mallee country

Located in Victoria's Southern Mallee on the Henty Hwy, this surprising township is renowned for the famous community run enterprise, the 'Mallee Bush Retreat' on the foreshore of Lake Lascelles.

Hopetoun is a stones throw away from the Wyperfeld National Park that can be accessed via Yaapeet or Patchewollock.

The Walk & Drive Tour is available from Gateway BEET and outlines four scenic self guided walking tours and a drive tour. The BEETroot Market is held on the third Sunday of every month outside Gateway BEET.

 Join us on the *Wimmera Mallee Tourism, Yarriambiack Tourism & Silo Art Trail* Facebook Pages

information

Yarriambiack – Home of the Silo Art Trail
Population: approx. 600

Accommodation Options:


- Caravan Park Cabin:* 0416 160 337
- Cobblers Cottage B&B:* 0439 400 319
- Cottage on the Corner:* 0416 460 337
- Hopetoun B&B:* 0429 833 430
- Hopetoun Caravan Park:* (03) 5083 3001
- Hopetoun Community Hotel:* (03) 5083 3070
- Lake Lascelles* – Free camping on unpowered sites
– Powered sites available
- Mallee Bush Retreat:* 0439 529 973

Tourist Information:

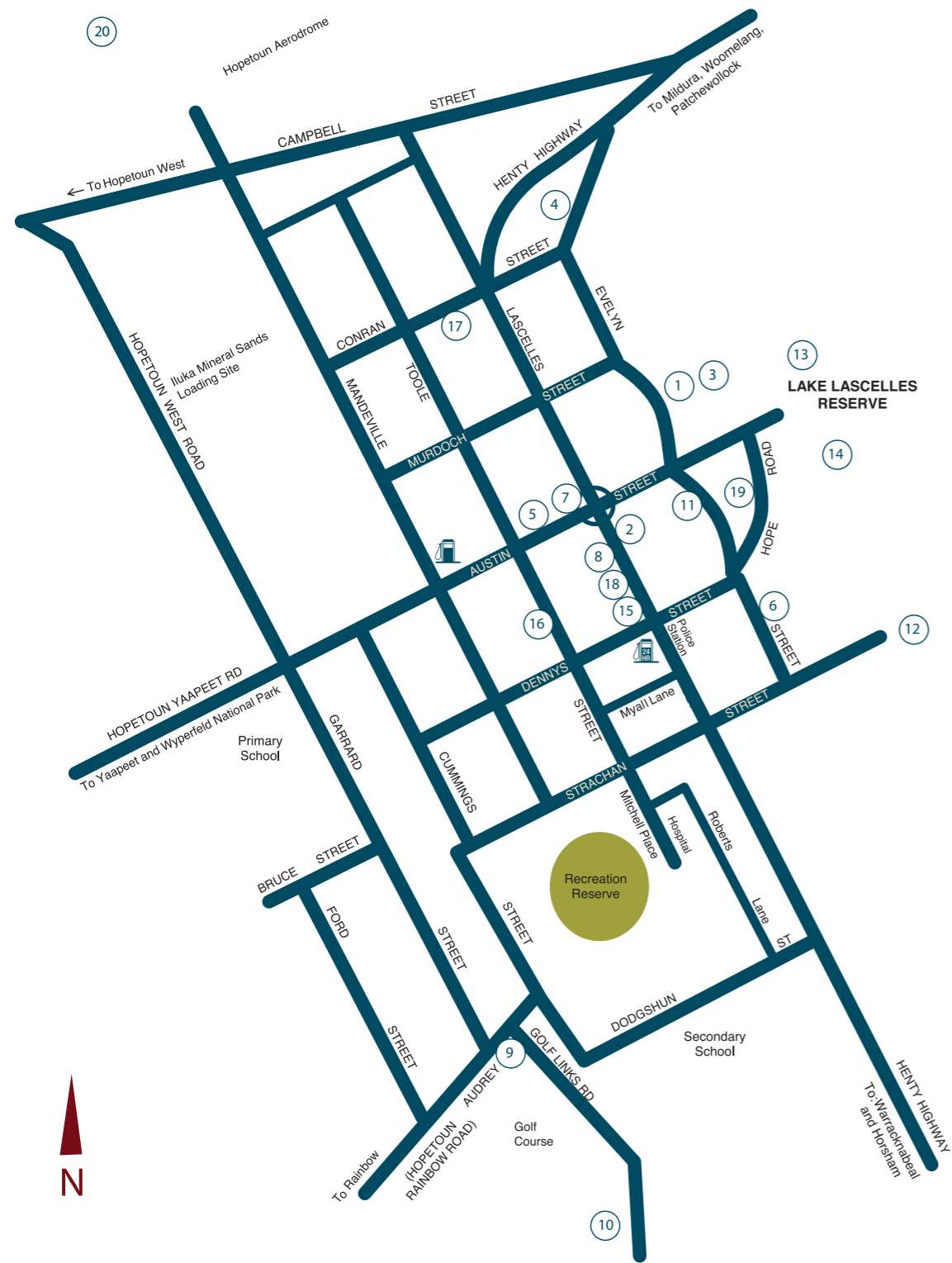
Gateway BEET
75 Lascelles Street
Hopetoun VIC 3396

t (03) 5083 3001
e info@gatewaybeet.com.au

www.wimmeramalleetourism.com.au

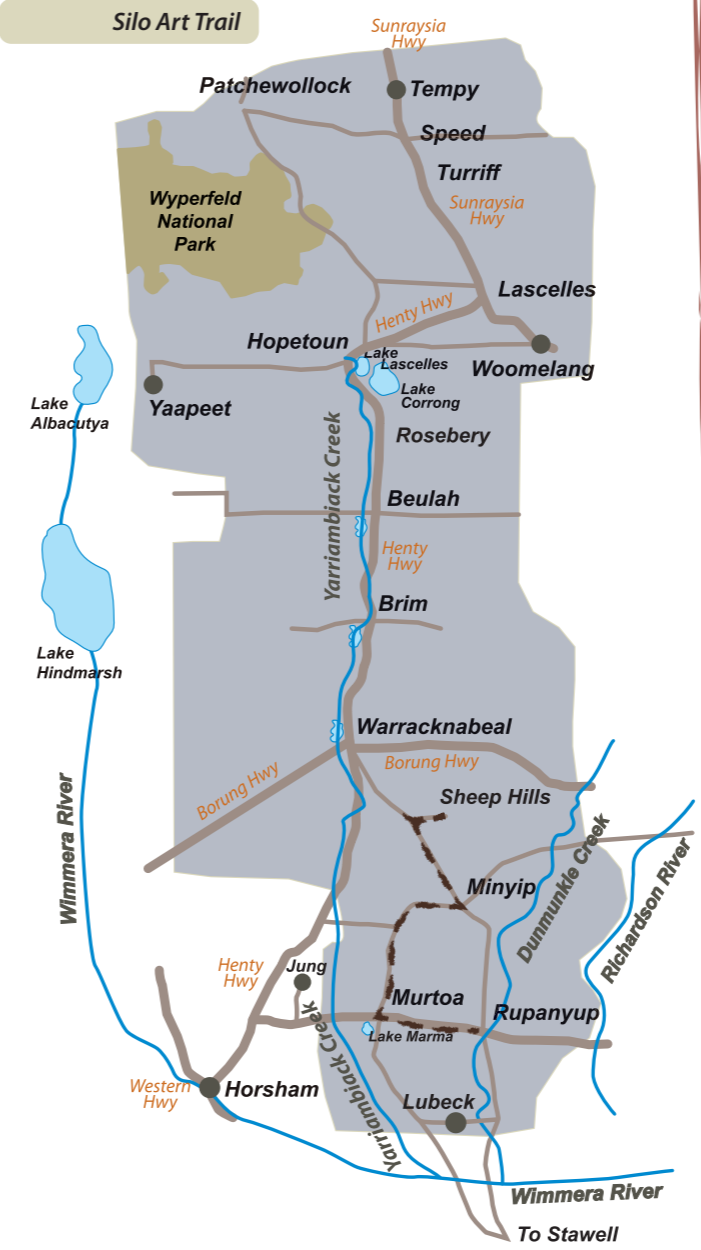


www.hopetounvictoria.com.au



1. Bowling & Tennis
2. Café
3. Caravan Park
4. Caravan Waste Dump Point
5. Community Hotel/Motel
6. Corrong Homestead
7. Dr Pete's Park and Mural
8. Gateway BEET & Tourist Information
9. Golf Club
10. Hopetoun Cemetery
11. Hopetoun House
12. Lake Corrong Access Track
13. Lake Lascelles
14. Mallee Bush Retreat
15. Model Car Raceway
16. Opportunity Shop
17. Pioneer Cemetery
18. Post Office
19. Poulton Park, Playground, Swimming Pool, Toilets, BBQ
20. Transfer Station Resale Shed

Silo Art Trail



points of interest

- > **Corrong Homestead** was built by the Mallee's first settler Peter McGinnis and is believed to be the oldest original house in the Mallee.
- > **Dr Pete's Park** features a huge mural depicting pioneer heritage and 200 varieties of birds and wildflowers found within the surrounding National Parks and Reserves.
- > **Lake Corrong** is filled by the Yarriambiack Creek and is a haven for a variety birds and a popular fishing hotspot. Lake Corrong is sometimes dry and can be accessed via the Henty Highway, Two Mile Road or the Eastern side of Lake Lascelles.
- > **Lake Lascelles** is walking distance from the town centre and is the perfect location for water sports and fishing. Facilities include BBQ's, shelters, amenities, jetty and boat ramp.
- > **Mallee Bush Retreat** provides a range of accommodation options based on unique designs including 2 Silos, 2 Cow Sheds, Stables, 2 Machinery Sheds, Shearer's Hut and a Limestone Grain Store with 42 beds available. Powered sites are offered at a low cost and free camping is encouraged around the Lake perimeter. T. 0439 529 973 for reservations.
- > **Model Car Raceway** allows visitors to race model cars on a 41 metre, eight lane slot car track. Hire a car and race your friends and family. T. 0429 826 937.
- > **Transfer Station Resale Shed** is open to treasure hunting enthusiasts. Bag a bargain and help reduce landfill.
- > **Silo Art Trail** is Australia's largest outdoor gallery. Hopetoun is a great base for exploring the gigantic artworks in Patchewollock, Lascelles, Rosebery, Brim, Sheep Hills and Rupanyup.

